

USGS Monitoring Highlights April 2024



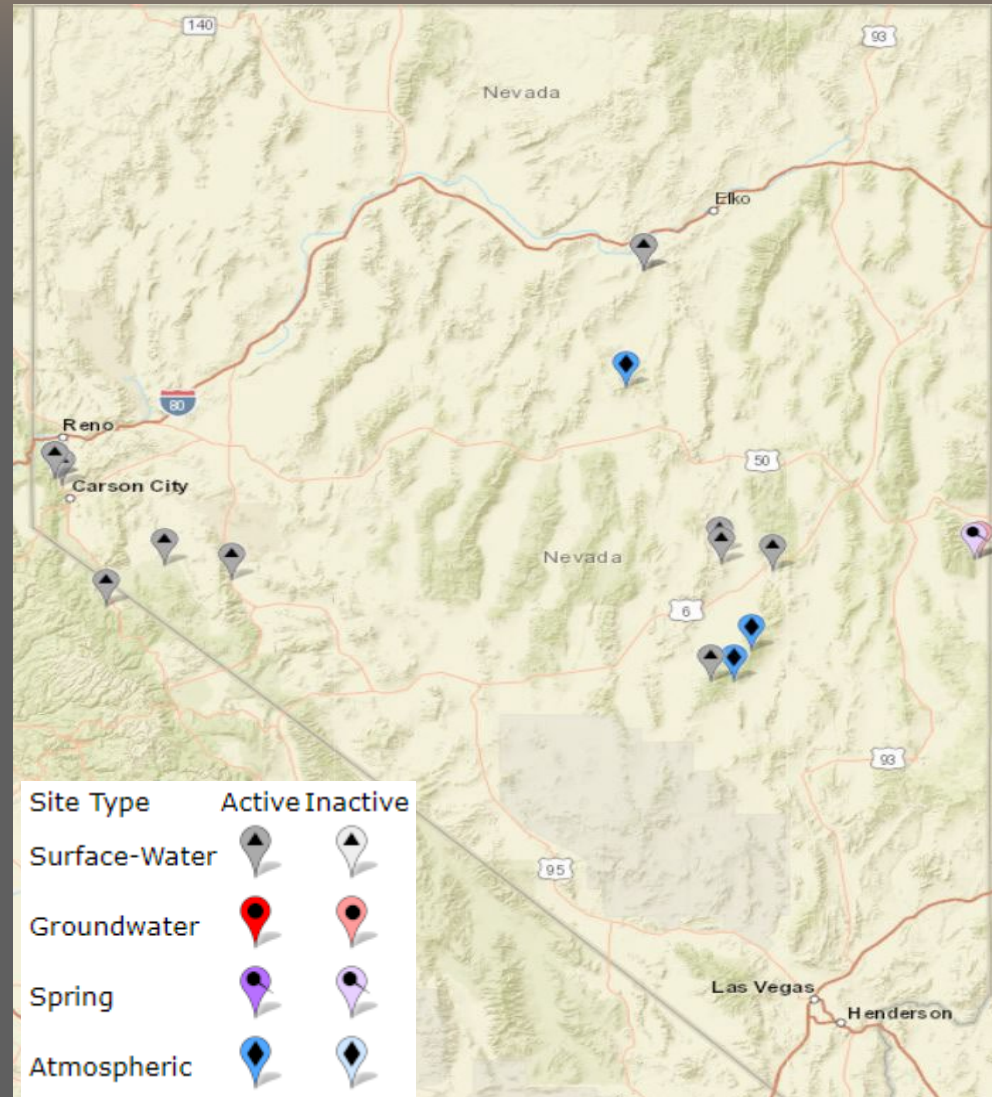
New Monitoring Locations in Water Year 2024

- ⇒ 10246835 Big Warm Springs Near Duckwater, NV
- ⇒ 10246846 Little Currant Creek Near Currant, NV
- ⇒ 10247200 Big Creek Near Warm Springs, NV
- ⇒ 10295000 East Walker Near Mason, NV
- ⇒ 10296750 Topaz Canal Below Diversion West Walker River Near Topaz, CA
- ⇒ 10302025 Walker River Near Mouth At Walker Lake, NV (re-installed)
- ⇒ 10323000 Pine Creek Near Palisade, NV
- ⇒ 10349700 Whites Creek Near Steamboat, NV
- ⇒ 10348995 Galena Creek Below Galena Creek Bridge At Pleasant Valley, NV

New Monitoring Locations in Water Year 2024

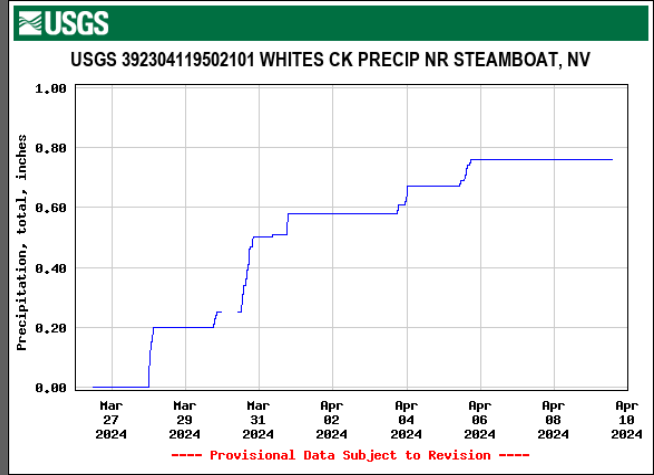
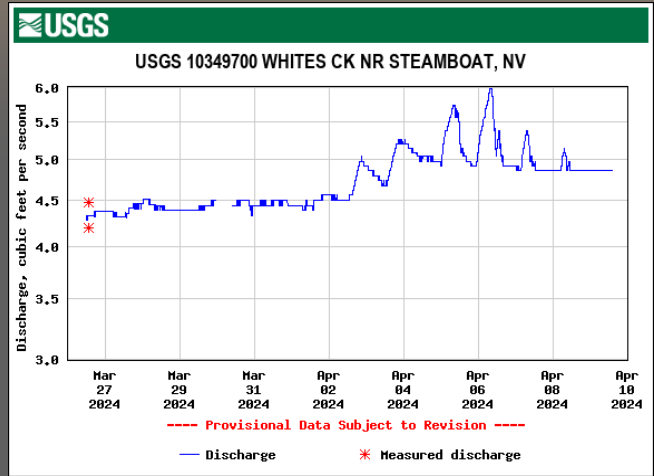
- ⇒ 381136115362201 Grant Range Precipitation Near Cherry Creek Summit, NV
- ⇒ 382226115220501 Grant Range Precipitation Near Timber Mountain
- ⇒ 385319115410901 Duckwater Creek Below Duckwater Reservation (Discrete)
- ⇒ 385433114063901 Spring Creek Spring At Source (Continuous non-telemetered)
- ⇒ 385524114045601 Snake Creek Well (Continuous non-telemetered)
- ⇒ 392304119502101 Whites Creek Precipitation Near Steamboat, NV
- ⇒ 395454116163601 Roberts Mountains Precipitation Near Lower Dry Spring, NV
- ⇒ 403541116102401 Pine Creek Precipitation Near Palisade, NV

New Monitoring Locations in Water Year 2024



10349700 Whites Creek near Steamboat, NV

03/26/2024



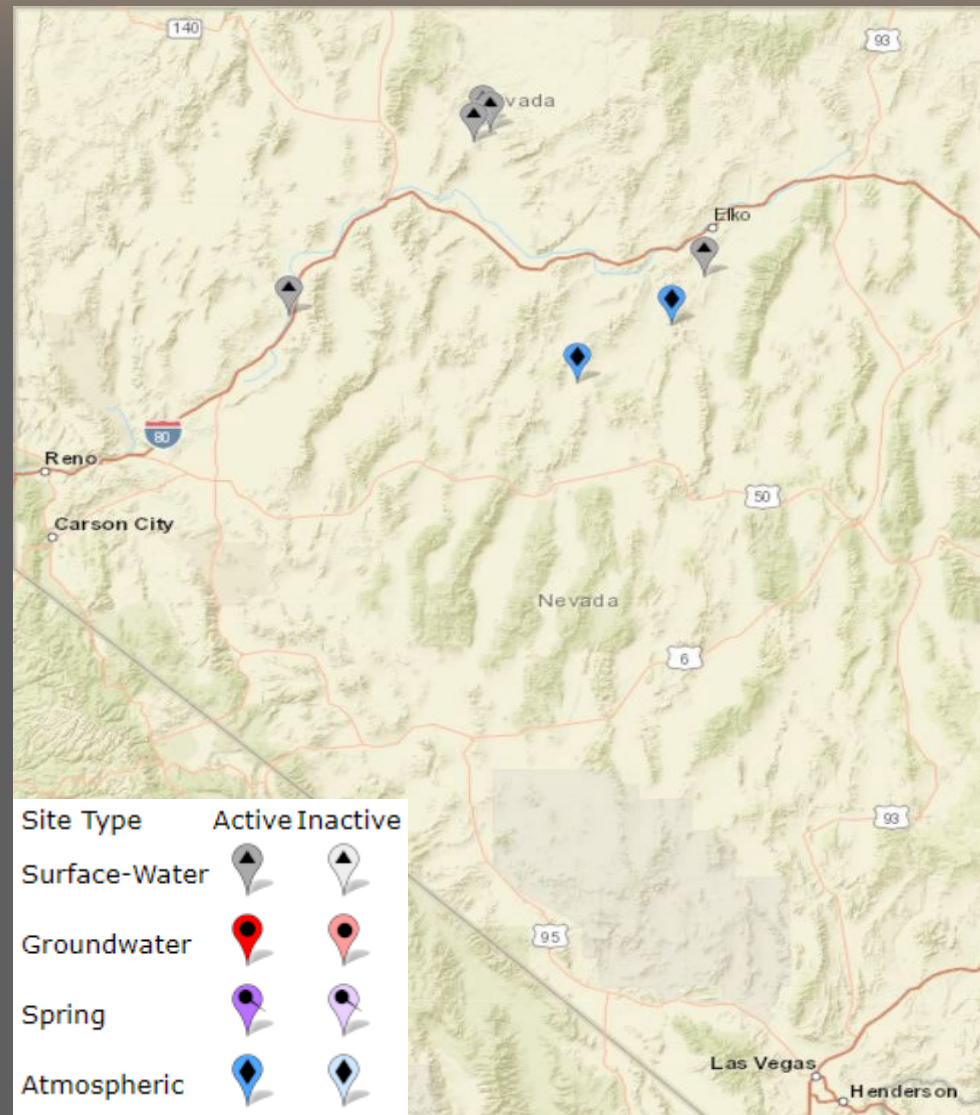
03/26/2024



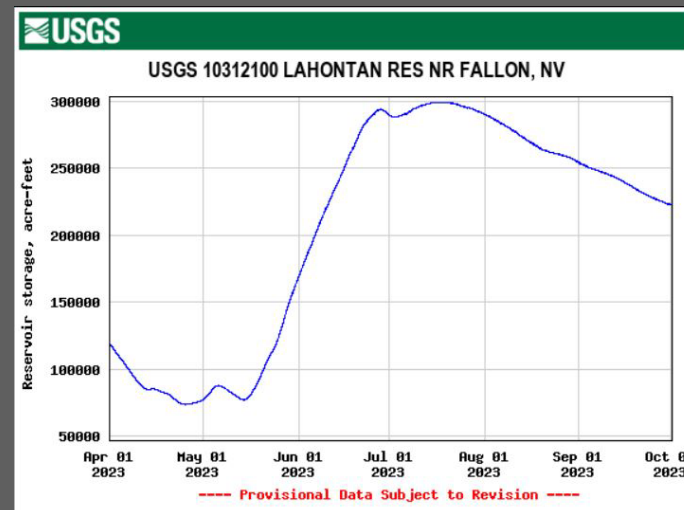
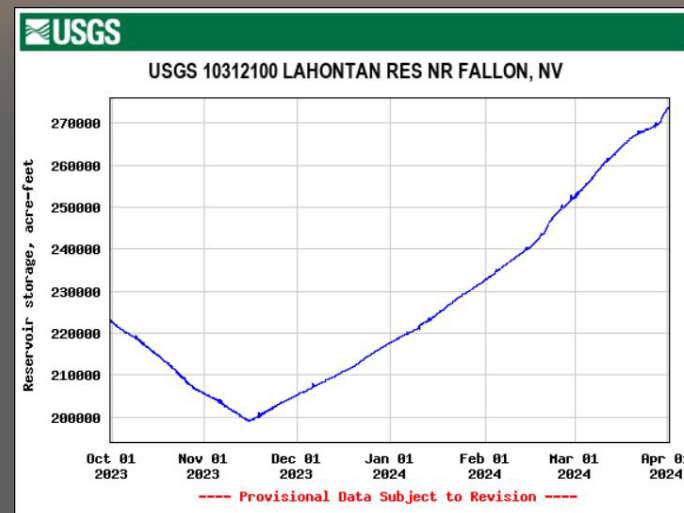
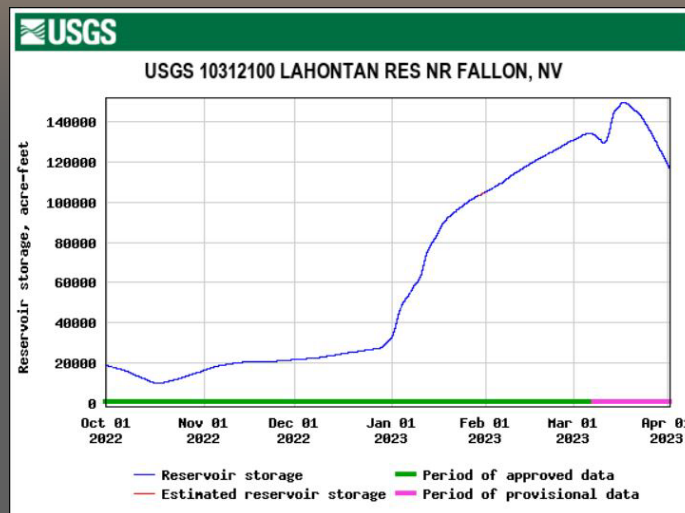
Coming Soon

- ⇒ 10319910 South Fork Reservoir At Spring Creek, NV
- ⇒ 10328450 North Fork Little Humboldt River Near Paradise Valley, NV
- ⇒ 10328475 South Fork Little Humboldt River Near Paradise Valley, NV
- ⇒ 10328500 Little Humboldt River Below Chimney Dam Near Paradise Valley, NV
- ⇒ 10334500 Rye Patch Reservoir Near Rye Patch, NV
- ⇒ 400644116332401 Dry Hills Precipitation Near Cortez, NV
- ⇒ 402509115590001 Pinion Range Precipitation Near Robinson Mountain, NV

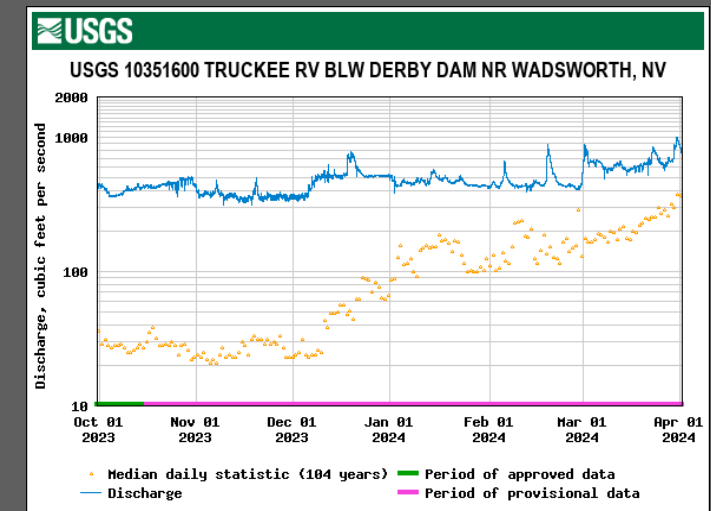
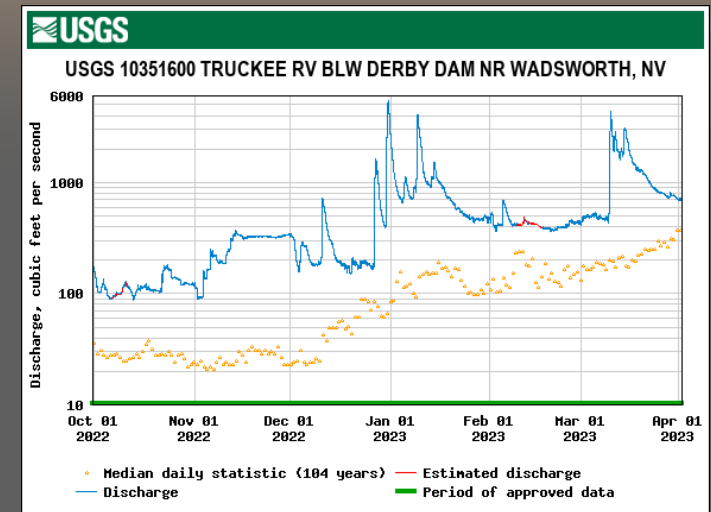
Coming Soon



10312100 Lahontan Reservoir Near Fallon, NV



10351600 Truckee River Below Derby Dam

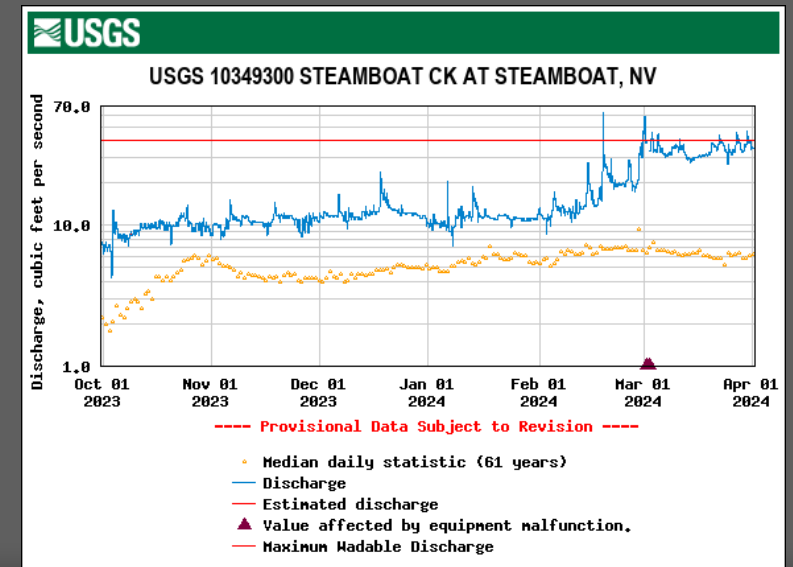
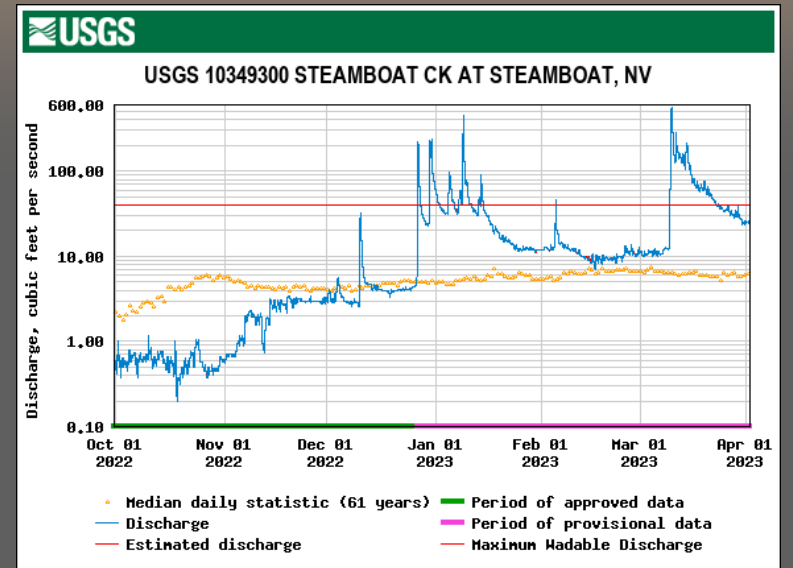


10349300 Steamboat Creek at Steamboat

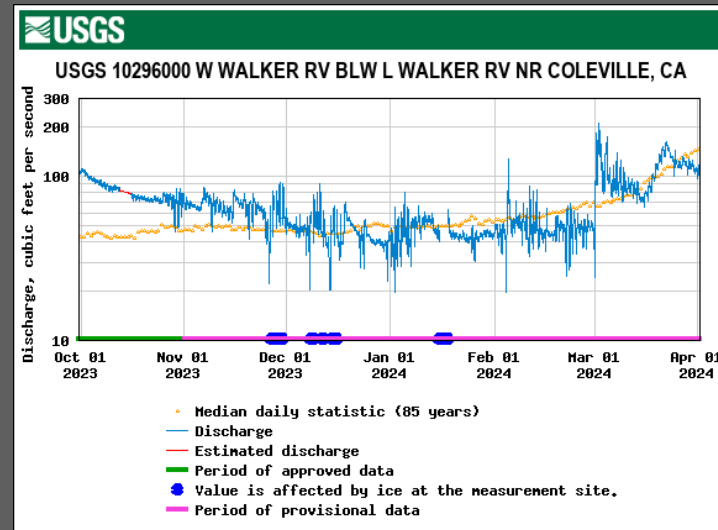
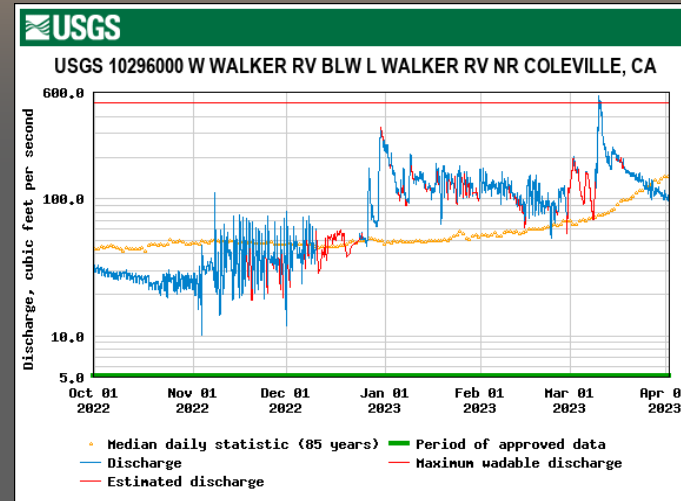
03/10/2023



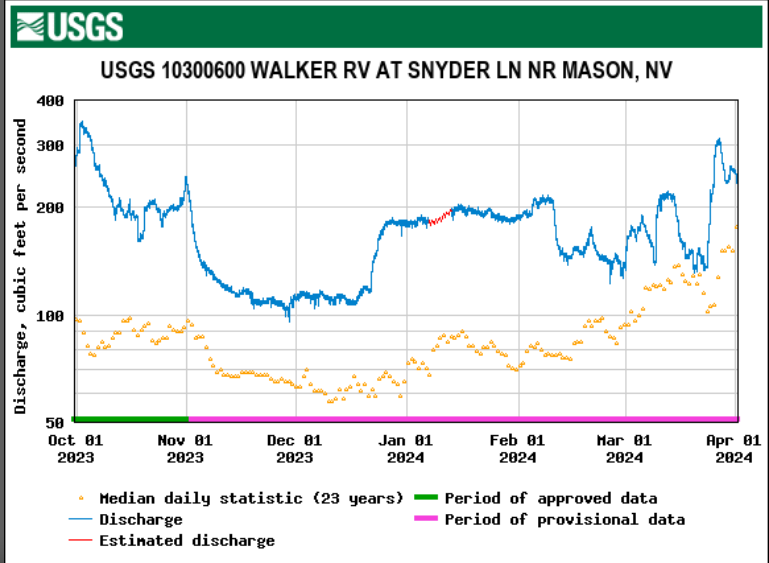
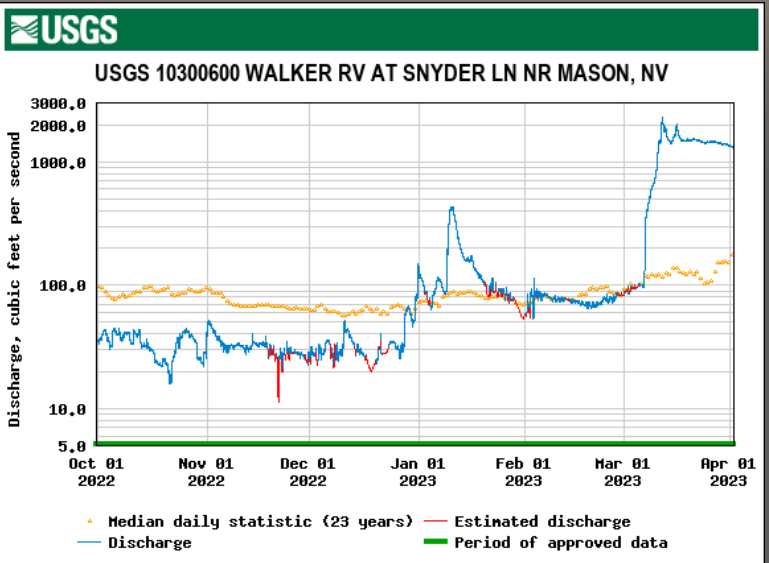
02/19/2024



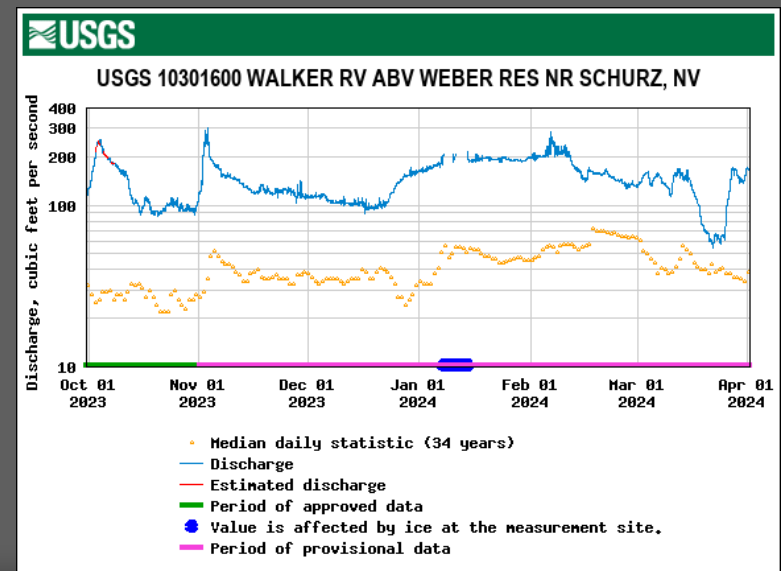
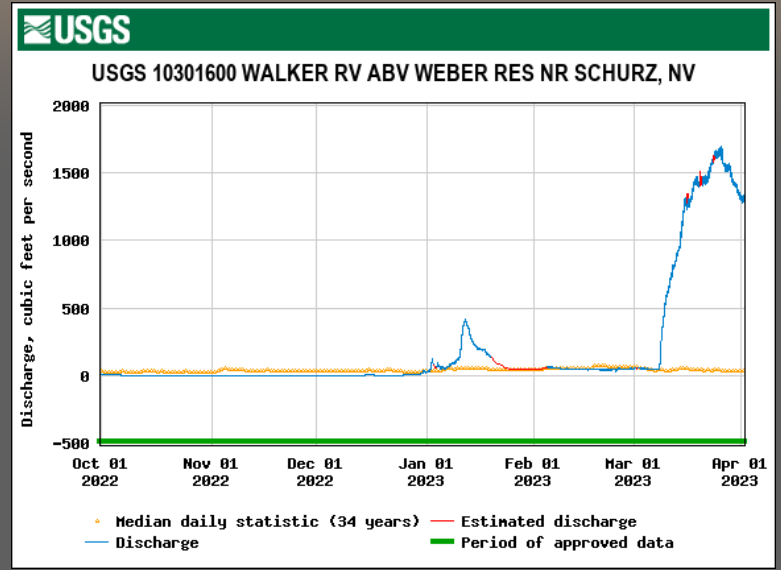
10296000 West Walker River Below Little Walker



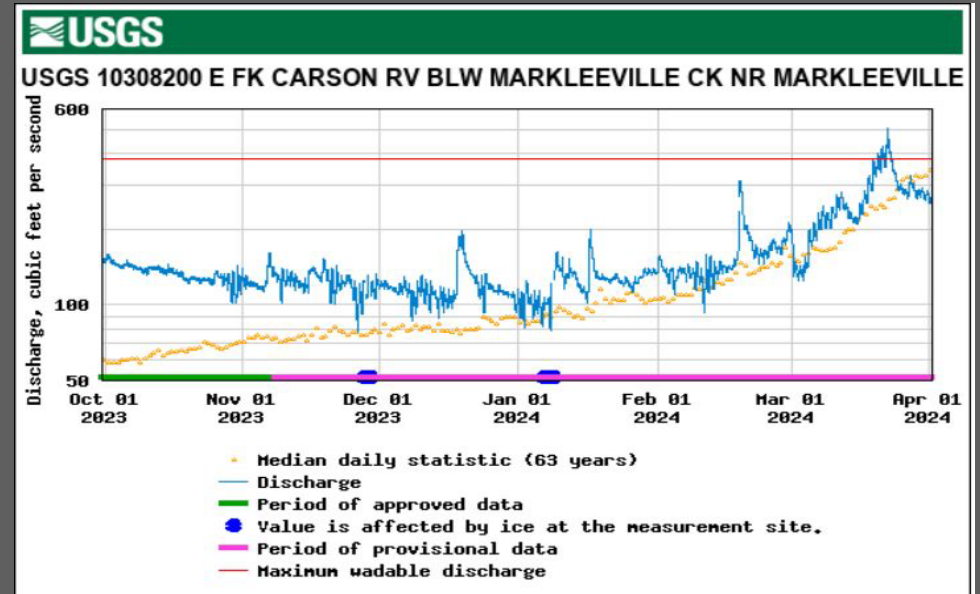
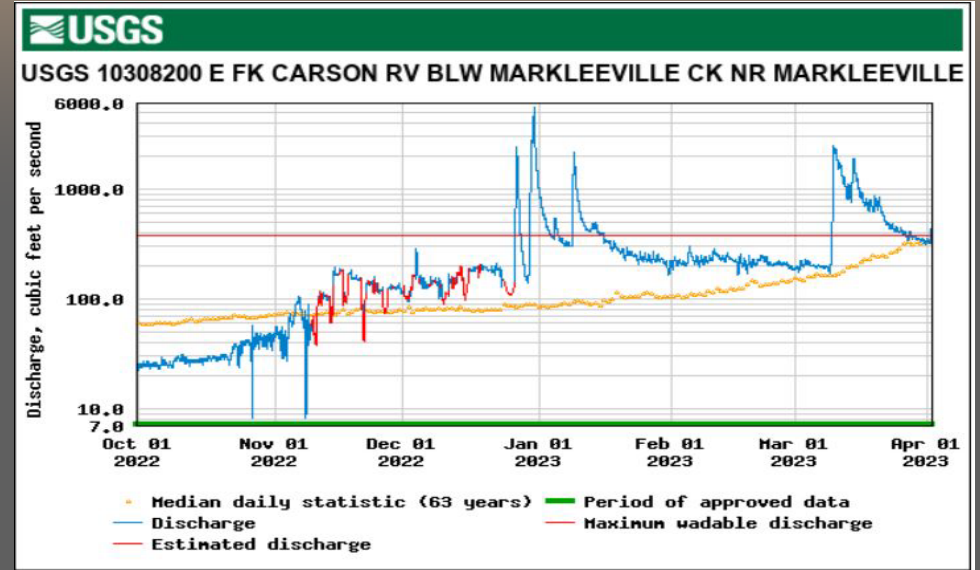
10300600 Walker River at Snyder Lane Near Mason



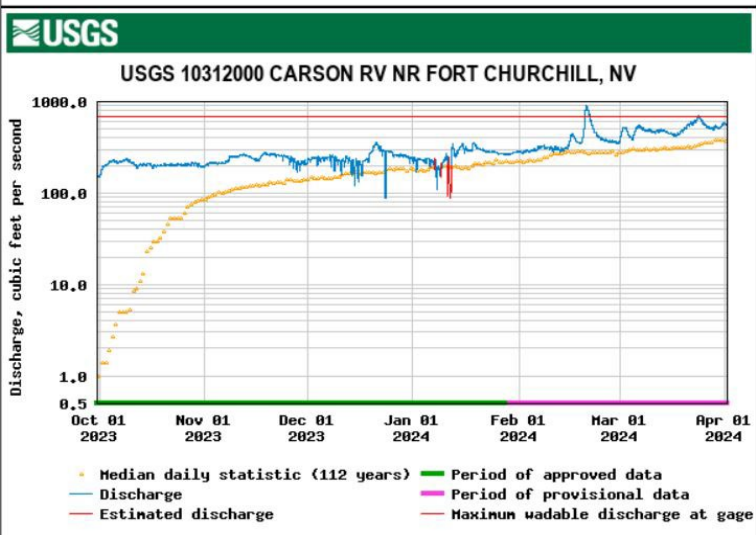
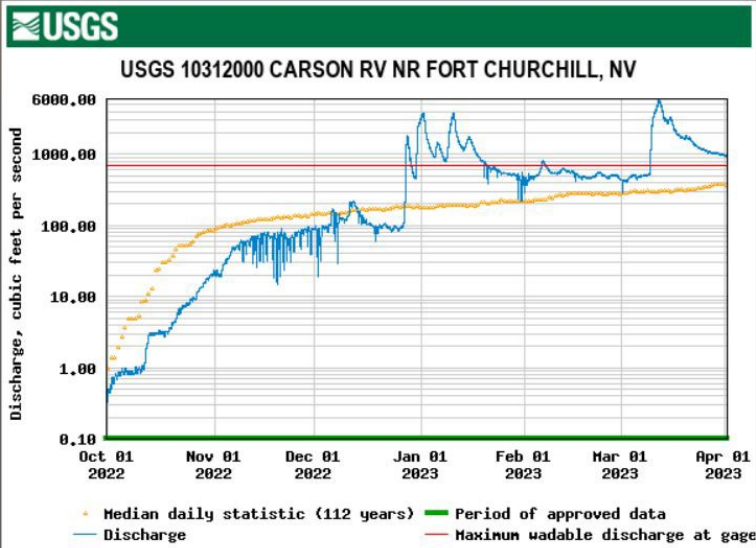
10301600 Walker River Above Weber Reservoir



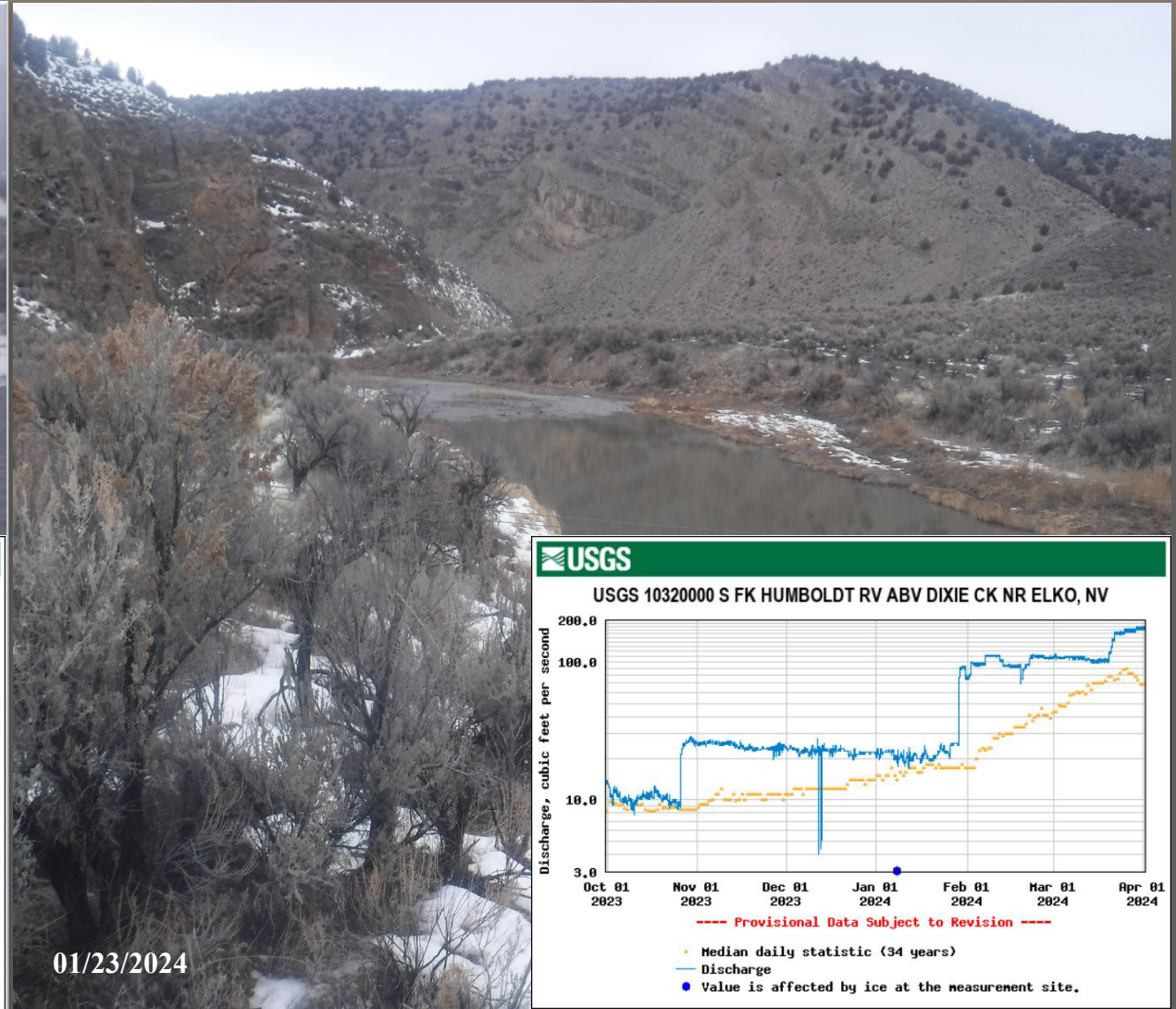
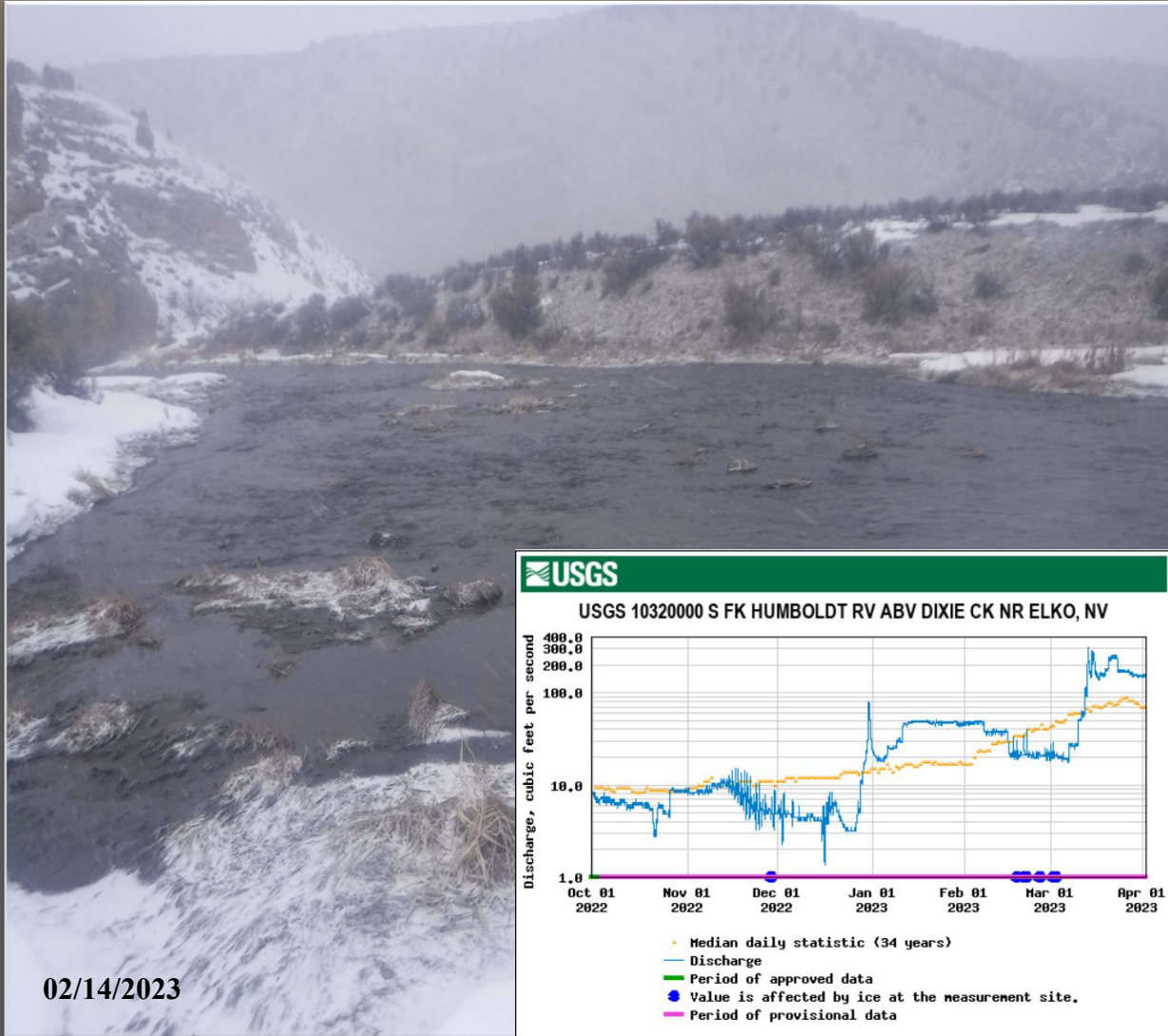
10308200 East Fork Carson River Below Markleeville Creek



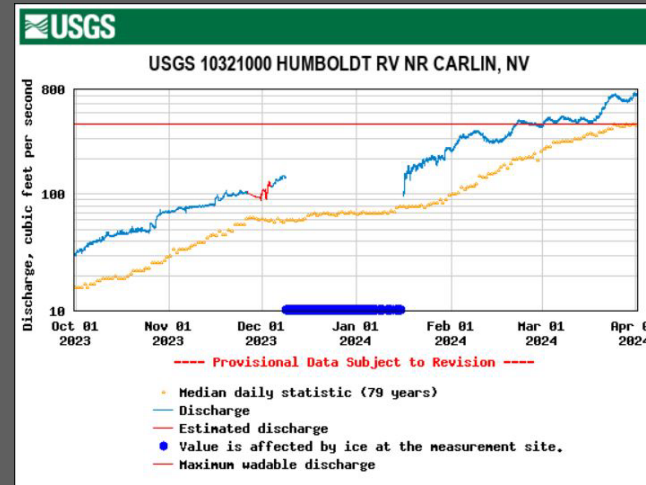
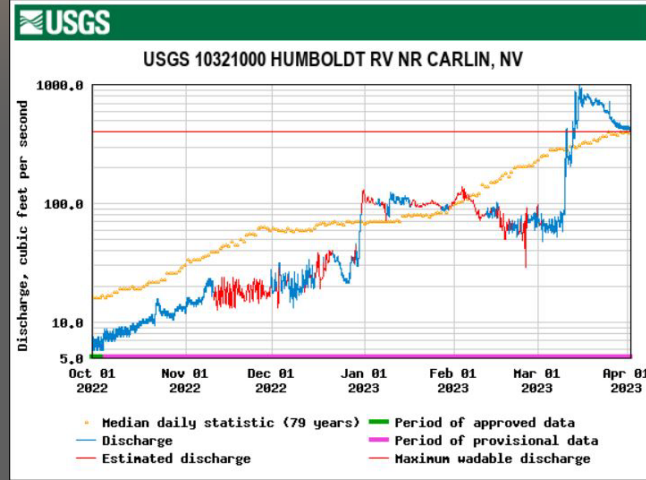
10312000 Carson River Near Fort Churchill, NV



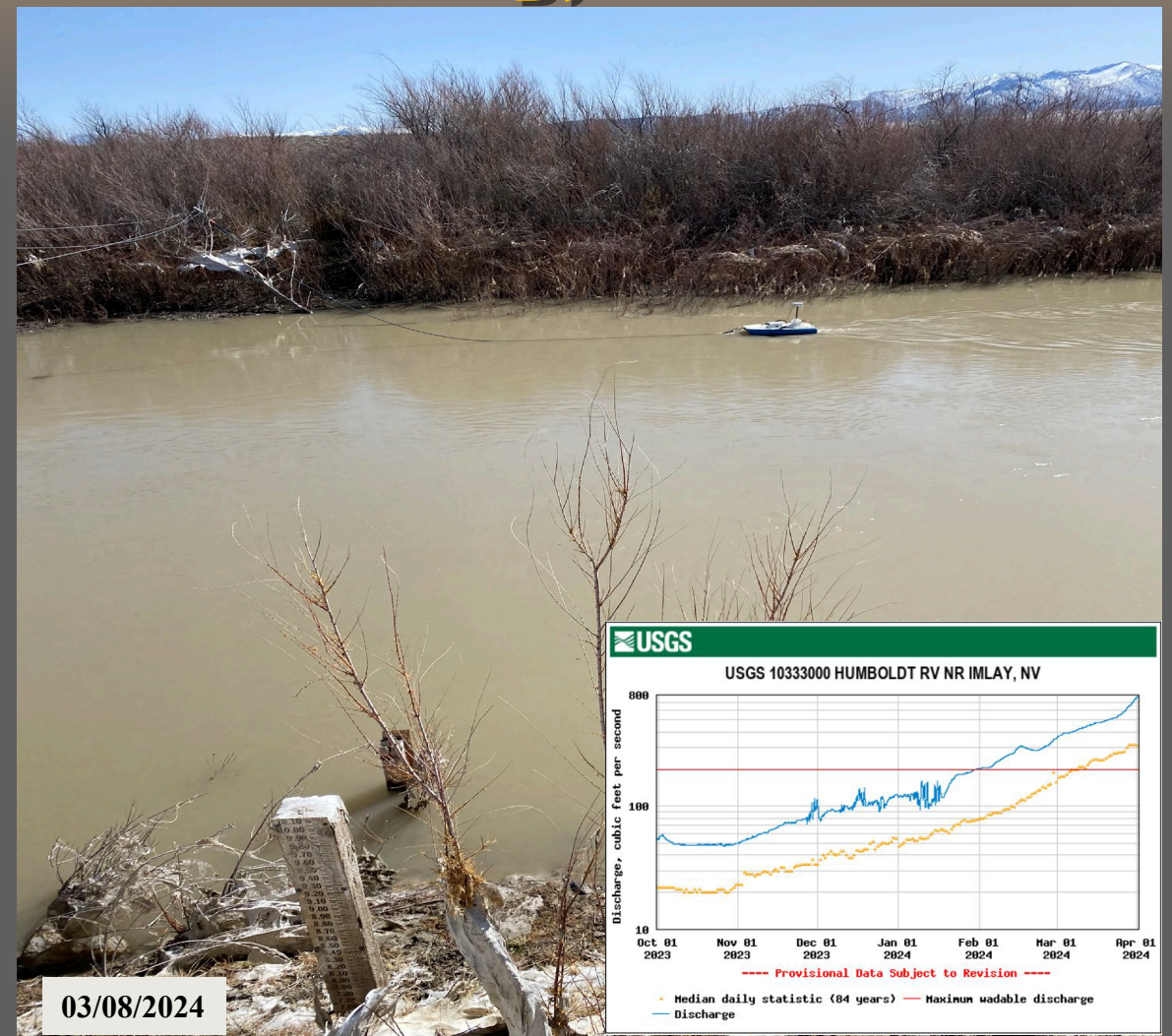
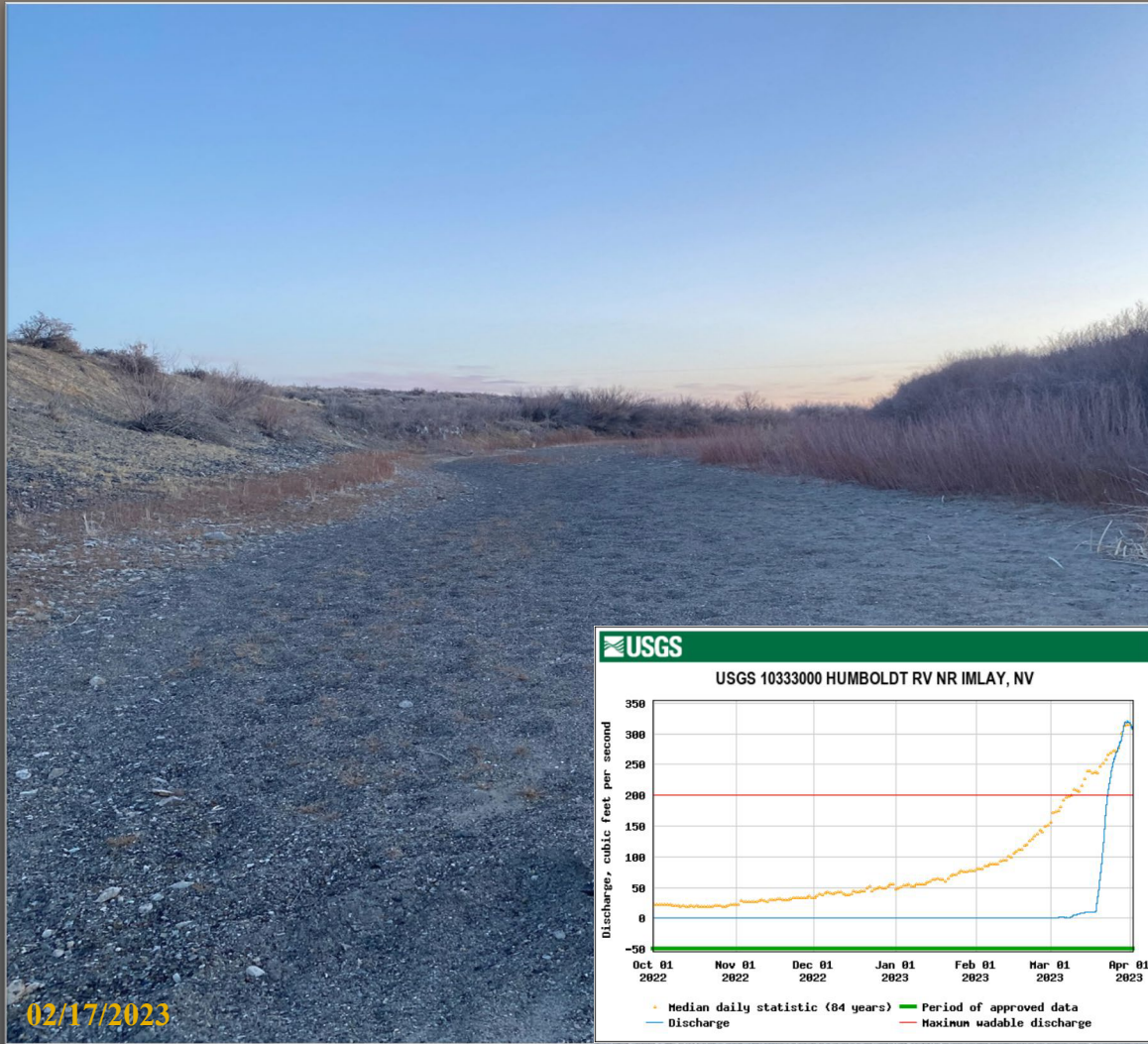
10320000 South Fork Humboldt River Above Dixie Creek



10321000 Humboldt River Near Carlin, NV



10333000 Humboldt River Near Imlay, NV



USGS Teamwork

Training 11/09/2023



Follow Us On Social Media!



@USGS_Nevada

@USGS_Nevada



@USGS_Nevada

@USGS_Nevada



USGSScienceinNevada

USGSScienceinNevada



<http://www.usgs.gov/centers/nv-water>

<http://www.usgs.gov/centers/nv-water>



10246846 Little Curreant Creek Near Curreant, NV 10/12/2023